

FEDERAL EMERGENCY MANAGEMENT AGENCY NATIONAL FLOOD INSURANCE PROGRAM

O.M.B. No. 3067-0077 Expires July 31, 2002

ELEVATION CERTIFICATE

Important: Read the instructions on pages 1 - 7.

SECTION A - PROPERTY OWNER INFORMATION

Form for Section A containing fields for Building Owner's Name (ROLLAND KELLER), Building Street Address (SHARON COURT), City (POOLER), State (GA), ZIP Code (31322), Property Description (LOT 28-A, PHASE 3, POOLER DEVELOPMENT PARK), Building Use (STORAGE - BUILDING # 1), and Horizontal Datum (NAD 1927).

SECTION B - FLOOD INSURANCE RATE MAP (FIRM) INFORMATION

Form for Section B containing fields for B1. NFIP Community Name & Number (POOLER 130261), B2. County Name (CHATHAM), B3. State (GEORGIA), B4. Map and Panel Number (0004), B5. Suffix (A), B6. Firm Index Date (9/30/81), B7. Firm Panel Effective/Revised Date (9/30/81), B8. Flood Zone (A), and B9. Base Flood Elevation (BFE - 15.0 - POOLER).

- 10. Indicate the source of the Base Flood Elevation (BFE) data or base flood depth entered in B9. [X] Community Determined
11. Indicate the elevation datum used for the BFE in B9: [X] NGVD 1929
12. Is the building located in a Coastal Barrier Resources System (CBRS) area or Otherwise Protected Area (OPA)? [X] No

SECTION C - BUILDING ELEVATION INFORMATION (SURVEY REQUIRED)

Form for Section C containing instructions and fields for building elevations based on construction drawings, building under construction, or finished construction. Includes fields for building diagram number (1), elevations for various parts of the building (top of bottom floor, top of next higher floor, etc.), and datum used (NGVD 29).



SECTION D - SURVEYOR, ENGINEER, OR ARCHITECT CERTIFICATION

Certification section containing a statement of accuracy and fields for Certifier's Name (PAUL D. WILDER), Title (LAND SURVEYOR), Address (P.O. BOX 1490, RINCON, GA), Date (4/4/2000), License Number (1559), and Telephone (912-826-5412).

FEDERAL EMERGENCY MANAGEMENT AGENCY
NATIONAL FLOOD INSURANCE PROGRAM

O.M.B. No. 3067-0077
Expires July 31, 2002

ELEVATION CERTIFICATE

Important: Read the instructions on pages 1 - 7.

SECTION A - PROPERTY OWNER INFORMATION

BUILDING OWNER'S NAME: ROLLAND KELLER

BUILDING STREET ADDRESS (Including Apt., Unit, Suite, and/or Bldg. No.) OR P.O. ROUTE AND BOX NO.: SHARON COURT

CITY: POOLER STATE: GA. ZIP CODE: 31322

PROPERTY DESCRIPTION (I of and Block Numbers, Tax Parcel Number, Legal Description, etc.): LOT 28-A, PHASE 3, POOLER DEVELOPMENT, PARCEL

BUILDING USE (e.g., Residential, Non-residential, Addition, Accessory, etc. Use Comments section if necessary.): STORAGE - BUILDING # 2

LATITUDE/LONGITUDE (OPTIONAL) (#° - #' - ##.## or ##.####): _____ HORIZONTAL DATUM: NAD 1927 NAD 1983 SOURCE: GPS (Type): _____ USGS Quad Map Other: _____

For Insurance Company Use:

Policy Number _____

Company NAIC Number _____

SECTION B - FLOOD INSURANCE RATE MAP (FIRM) INFORMATION

B1. NFIP COMMUNITY NAME & COMMUNITY NUMBER: POOLER 130261 B2. COUNTY NAME: CHATHAM B3. STATE: GEORGIA

B4. MAP AND PANEL NUMBER: <u>0004</u>	B5. SUFFIX: <u>A</u>	B6. FIRM INDEX DATE: <u>9/30/81</u>	B7. FIRM PANEL EFFECTIVE/REVISED DATE: <u>9/30/81</u>	B8. FLOOD ZONE(S): <u>H</u>	B9. BASE FLOOD ELEVATION(S) (Zone AO, use depth of flooding): <u>BFE - 13.0 - POOLER</u>
---------------------------------------	----------------------	-------------------------------------	---	-----------------------------	--

B10. Indicate the source of the Base Flood Elevation (BFE) data or base flood depth entered in B9:
 FIS Profile FIRM Community Determined Other (Describe): _____

B11. Indicate the elevation datum used for the BFE in B9: NGVD 1929 NAVD 1988 Other (Describe): _____

B12. Is the building located in a Coastal Barrier Resources System (CBRS) area or Otherwise Protected Area (OPA)? Yes No
 Designation Date: _____

SECTION C - BUILDING ELEVATION INFORMATION (SURVEY REQUIRED)


C1. Building elevations are based on: Construction Drawings* Building Under Construction* Finished Construction
 *A new Elevation Certificate will be required when construction of the building is complete.

C2. Building Diagram Number: 1 (Select the building diagram most similar to the building for which this certificate is being completed - see pages 6 and 7. If no diagram accurately represents the building, provide a sketch or photograph.)

C3. Elevations - Zones A1-A30, AE, AH, A (with BFE), VE, V1-V30, V (with BFE), AR, AR/A, AR/AE, AR/A1-A30, AR/AH, AR/AO
 Complete Items C3a-i below according to the building diagram specified in Item C2. State the datum used. If the datum is different from the datum used for the BFE in Section B, convert the datum to that used for the BFE. Show field measurements and datum conversion calculation. Use the space provided or the Comments area of Section D or Section G, as appropriate, to document the datum conversion.
 Datum: NGVD 29 Conversion/Comments: _____

Elevation reference mark used: LOCAL B.M. Does the elevation reference mark used appear on the FIRMS? Yes No

<input type="checkbox"/> a) Top of bottom floor (including basement or enclosure)	<u>16.2</u> ft.(m)
<input type="checkbox"/> b) Top of next higher floor	<u>N/A</u> ft.(m)
<input type="checkbox"/> c) Bottom of lowest horizontal structural member (V zones only)	<u>N/A</u> ft.(m)
<input type="checkbox"/> d) Attached garage (top of slab)	<u>N/A</u> ft.(m)
<input type="checkbox"/> e) Lowest elevation of machinery and/or equipment servicing the building	<u>16.2</u> ft.(m)
<input type="checkbox"/> f) Lowest adjacent grade (LAG)	<u>15.9</u> ft.(m)
<input type="checkbox"/> g) Highest adjacent grade (HAG)	<u>15.9</u> ft.(m)
<input type="checkbox"/> h) No. of permanent openings (flood vents) within 1 ft. above adjacent grade	<u>N/A</u>
<input type="checkbox"/> i) Total area of all permanent openings (flood vents) in C3h	<u>N/A</u> sq. in. (sq. cm)



SECTION D - SURVEYOR, ENGINEER, OR ARCHITECT CERTIFICATION

This certification is to be signed and sealed by a land surveyor, engineer, or architect authorized by law to certify elevation information. I certify that the information in Sections A, B, and C on this certificate represents my best efforts to interpret the data available. I understand that any false statement may be punishable by fine or imprisonment under 18 U.S. Code, Section 1001.

CERTIFIER'S NAME: PAUL D. WILDER LICENSE NUMBER: GA REG # 1559

TITLE: LAND SURVEYOR COMPANY NAME: WILDER, STONE & ZIPPERER LAND SURVEYORS

ADDRESS: P.O. BOX 1490 CITY: RINCON STATE: GA ZIP CODE: 31326

SIGNATURE: Paul D. Wilder DATE: 4/14/00 TELEPHONE: 912 816 5812

FEDERAL EMERGENCY MANAGEMENT AGENCY NATIONAL FLOOD INSURANCE PROGRAM

O.M.B. No. 3067-0077 Expires July 31, 2002

ELEVATION CERTIFICATE


Important: Read the instructions on pages 1 - 7.

SECTION A - PROPERTY OWNER INFORMATION. BUILDING OWNER'S NAME: ROLLAND KELLER. BUILDING STREET ADDRESS: SHARON COURT. CITY: POOLER. STATE: GA. ZIP CODE: 31322. PROPERTY DESCRIPTION: LOT 28-A, PHASE 3, POOLER DEVELOPMENT PARCEL STORAGE - BUILDING # 3.

SECTION B - FLOOD INSURANCE RATE MAP (FIRM) INFORMATION. B1. NFIP COMMUNITY NAME & COMMUNITY NUMBER: POOLER 130261. B2. COUNTY NAME: CHATHAM. B3. STATE: GEORGIA. B4. MAP AND PANEL NUMBER: 0004. B5. SUFFIX: A. B6. FIRM INDEX DATE: 9/30/81. B7. FIRM PANEL EFFECTIVE/REVISED DATE: 9/30/81. B8. FLOOD ZONE(S): A. B9. BASE FLOOD ELEVATION(S): BFE - 13.0 - POOLER.

SECTION C - BUILDING ELEVATION INFORMATION (SURVEY REQUIRED)

C1. Building elevations are based on: [X] Finished Construction. C2. Building Diagram Number: 1. C3. Elevations - Zones A1-A30, AE, AH, A (with BFE), VE, V1-V30, V (with BFE), AR, AR/A, AR/AE, AR/A1-A30, AR/AH, AR/AO. Elevation reference mark used: LOCAL B.M. Does the elevation reference mark used appear on the FIRM? [X] No.



SECTION D - SURVEYOR, ENGINEER, OR ARCHITECT CERTIFICATION

This certification is to be signed and sealed by a land surveyor, engineer, or architect authorized by law to certify elevation information. I certify that the information in Sections A, B, and C on this certificate represents my best efforts to interpret the data available. CERTIFIER'S NAME: PAUL D. WILDER. LICENSE NUMBER: 1559. TITLE: LAND SURVEYOR. ADDRESS: P.O. BOX 1490, RINCON, GA. DATE: 4/14/00.

FEDERAL EMERGENCY MANAGEMENT AGENCY NATIONAL FLOOD INSURANCE PROGRAM

O.M.B. No. 3067-0077 Expires July 31, 2002

ELEVATION CERTIFICATE

Important: Read the instructions on pages 1 - 7.

SECTION A - PROPERTY OWNER INFORMATION

BUILDING OWNER'S NAME: ROLLAND KELLER

BUILDING STREET ADDRESS (Including Apt., Unit, Suite, and/or Bldg. No.) OR P.O. ROUTE AND BOX NO.: SHARON COURT

CITY: POOLER STATE: GA. ZIP CODE: 31322

PROPERTY DESCRIPTION (Lot and Block Numbers, Tax Parcel Number, Legal Description, etc.): LOT 28-A, PHASE 3, POOLER DEVELOPMENT PARK

BUILDING USE (e.g., Residential, Non-residential, Addition, Accessory, etc. Use Comments section if necessary.): STORAGE - BUILDING # 4

LATITUDE/LONGITUDE (OPTIONAL) (##° - ##' - ##.###" or ###.####"): _____ HORIZONTAL DATUM: NAD 1927 NAD 1983 SOURCE: GPS (Type): _____ USGS Quad Map Other: _____

SECTION B - FLOOD INSURANCE RATE MAP (FIRM) INFORMATION

B1. NFIP COMMUNITY NAME & COMMUNITY NUMBER: POOLER 130261 B2. COUNTY NAME: CHATHAM B3. STATE: GEORGIA

B4. MAP AND PANEL NUMBER: <u>0004</u>	B5. SUFFIX: <u>A</u>	B6. FIRM INDEX DATE: <u>9/30/81</u>	B7. FIRM PANEL EFFECTIVE/REVISED DATE: <u>9/30/81</u>	B8. FLOOD ZONE(S): <u>A</u>	B9. BASE FLOOD ELEVATION(S) (Zone AO, use depth of flooding): <u>BFE - 15.0 - POOLER</u>
---------------------------------------	----------------------	-------------------------------------	---	-----------------------------	--

B10. Indicate the source of the Base Flood Elevation (BFE) data or base flood depth entered in B9:
 FIS Profile FIRM Community Determined Other (Describe): _____

B11. Indicate the elevation datum used for the BFE in B9: NGVD 1929 NAVD 1988 Other (Describe): _____

B12. Is the building located in a Coastal Barrier Resources System (CBRS) area or Otherwise Protected Area (OPA)? Yes No
 Designation Date: _____

SECTION C - BUILDING ELEVATION INFORMATION (SURVEY REQUIRED)


C1. Building elevations are based on: Construction Drawings* Building Under Construction* Finished Construction
 *A new Elevation Certificate will be required when construction of the building is complete.

C2. Building Diagram Number 1 (Select the building diagram most similar to the building for which this certificate is being completed - see pages 6 and 7. If no diagram accurately represents the building, provide a sketch or photograph.)

C3. Elevations - Zones A1-A30, AE, AH, A (with BFE), VE, V1-V30, V (with BFE), AR, AR/A, AR/AE, AR/A1-A30, AR/A1, AR/AO
 Complete Items C3a-i below according to the building diagram specified in Item C2. State the datum used. If the datum is different from the datum used for the BFE in Section B, convert the datum to that used for the BFE. Show field measurements and datum conversion calculation. Use the space provided or the Comments area of Section D or Section G, as appropriate, to document the datum conversion.
 Datum: NGVD 29 Conversion/Comments: _____

Elevation reference mark used: LOCAL B.M. Does the elevation reference mark used appear on the FIRM? Yes No

<input type="checkbox"/> a) Top of bottom floor (including basement or enclosure)	<u>16.2</u> ft. (m)
<input type="checkbox"/> b) Top of next higher floor	<u>N/A</u> ft. (m)
<input type="checkbox"/> c) Bottom of lowest horizontal structural member (V zones only)	<u>N/A</u> ft. (m)
<input type="checkbox"/> d) Attached garage (top of slab)	<u>N/A</u> ft. (m)
<input type="checkbox"/> e) Lowest elevation of machinery and/or equipment servicing the building	<u>16.2</u> ft. (m)
<input type="checkbox"/> f) Lowest adjacent grade (IAG)	<u>15.9</u> ft. (m)
<input type="checkbox"/> g) Highest adjacent grade (HAG)	<u>15.9</u> ft. (m)
<input type="checkbox"/> h) No. of permanent openings (flood vents) within 1 ft. above adjacent grade	<u>N/A</u>
<input type="checkbox"/> i) Total area of all permanent openings (flood vents) in C3h	<u>N/A</u> sq. in. (sq. cm)

License Number, Embossed Seal, Signature, and Date: 

SECTION D - SURVEYOR, ENGINEER, OR ARCHITECT CERTIFICATION

This certification is to be signed and sealed by a land surveyor, engineer, or architect authorized by law to certify elevation information. I certify that the information in Sections A, B, and C on this certificate represents my best efforts to interpret the data available. I understand that any false statement may be punishable by fine or imprisonment under 18 U.S. Code, Section 1001.

CERTIFIER'S NAME: PAUL D. WILDER LICENSE NUMBER: GA RLS # 1559

TITLE: LAND SURVEYOR COMPANY NAME: WILDER, STONE & ZIPPERER LAND SURVEYORS

ADDRESS: P.O. Box 1490 CITY: RINCON STATE: GA ZIP CODE: 31326

SIGNATURE: Paul D. Wilder DATE: 4/14/00 TELEPHONE: 912 826 5411

FEDERAL EMERGENCY MANAGEMENT AGENCY NATIONAL FLOOD INSURANCE PROGRAM

O.M.B. No. 3067-0077 Expires July 31, 2002


ELEVATION CERTIFICATE

Important: Read the instructions on pages 1 - 7.

SECTION A - PROPERTY OWNER INFORMATION. BUILDING OWNER'S NAME: ROLLAND KELLER. BUILDING STREET ADDRESS: SHARON COURT. CITY: POOLER. STATE: GA. ZIP CODE: 31322. PROPERTY DESCRIPTION: LOT 28-A, PHASE 3, POOLER DEVELOPMENT PARK. BUILDING USE: STORAGE - BUILDING # 5.

SECTION B - FLOOD INSURANCE RATE MAP (FIRM) INFORMATION. B1. NFIP COMMUNITY NAME & COMMUNITY NUMBER: POOLER 130261. B2. COUNTY NAME: CHATHAM. B3. STATE: GEORGIA. B4. MAP AND PANEL NUMBER: 0004. B5. FIRM INDEX DATE: 9/30/81. B6. FIRM PANEL EFFECTIVE/REVISED DATE: 9/30/81. B7. FLOOD ZONE(S): A. B8. BASE FLOOD ELEVATION(S): BFE - 15.0 - 1'66.6 R.

SECTION C - BUILDING ELEVATION INFORMATION (SURVEY REQUIRED). C1. Building elevations are based on: [X] Finished Construction. C2. Building Diagram Number: 1. C3. Elevations - Zones A1-A30, AE, AH, A (with BFE), VE, V1-V30, V (with BFE), AR, AR/A, AR/AE, AR/A1-A30, AR/AH, AR/AO. Elevation reference mark used: LOCAL B.M. Does the elevation reference mark used appear on the FIRM? [X] No.



SECTION D - SURVEYOR, ENGINEER, OR ARCHITECT CERTIFICATION. This certification is to be signed and sealed by a land surveyor, engineer, or architect authorized by law to certify elevation information. CERTIFIER'S NAME: PAUL D. WILDER. LICENSE NUMBER: 1559. TITLE: LAND SURVEYOR. ADDRESS: P.O. BOX 1490, RINCON, GA. SIGNATURE: Paul D. Wilder. DATE: 4/14/00. TELEPHONE: 912-826-3411.

