

MAYOR
Karen L. Williams
CITY MANAGER
Heath Lloyd
CITY ATTORNEY
Craig Call



CITY of POOLER
— GEORGIA —

CITY COUNCIL
Wesley Bashlor
Michael Carpenter
Aaron C. Higgins
Thomas Hutcherson
M. Shannon Valim
John M. Wilcher

Memo of Review for Correctness and Completion

- The attached FEMA Elevation Certificate has been reviewed by this office.
The items noted below are not correct on the attached form and should read as entered on this page.
- Building Address must be entered
 - You must clearly show what corrections are made
 - Signature and date must be on form.

SECTION A – PROPERTY INFORMATION

- A1. Building Owner's Name: _____
- A2. Building Street Address (including Apt., Unit, Suite, and/or Bldg. No.) or P.O. Route and Box No.:
1, 3, 5, 7 Naples Lane

- City: Pooler State: GA ZIP Code: 31322
- A3. Property Description (e.g., Lot and Block Numbers or Legal Description) and/or Tax Parcel Number:

- A4. Building Use (e.g., Residential, Non-Residential, Addition, Accessory, etc.): _____
- A5. Latitude/Longitude: Lat. 32.126882 Long. -81.247527 Horizontal Datum: NAD 1927 NAD 1983 WGS 84
- A6. Attach at least two and when possible four clear photographs (one for each side) of the building (see Form pages 7 and 8).
- A7. Building Diagram Number: _____
- A8. For a building with a crawlspace or enclosure(s):
- a) Square footage of crawlspace or enclosure(s): _____ sq. ft.
 - b) Is there at least one permanent flood opening on two different sides of each enclosed area? Yes No N/A
 - c) Enter number of permanent flood openings in the crawlspace or enclosure(s) within 1.0 foot above adjacent grade:
Non-engineered flood openings: _____ Engineered flood openings: _____
 - d) Total net open area of non-engineered flood openings in A8.c: _____ sq. in.
 - e) Total rated area of engineered flood openings in A8.c (attach documentation – see Instructions): _____ sq. ft.
 - f) Sum of A8.d and A8.e rated area (if applicable – see Instructions): _____ sq. ft.
- A9. For a building with an attached garage:
- a) Square footage of attached garage: _____ sq. ft.
 - b) Is there at least one permanent flood opening on two different sides of the attached garage? Yes No N/A
 - c) Enter number of permanent flood openings in the attached garage within 1.0 foot above adjacent grade:
Non-engineered flood openings: _____ Engineered flood openings: _____
 - d) Total net open area of non-engineered flood openings in A9.c: _____ sq. in.
 - e) Total rated area of engineered flood openings in A9.c (attach documentation – see Instructions): _____ sq. ft.
 - f) Sum of A9.d and A9.e rated area (if applicable – see Instructions): _____ sq. ft.

SECTION B – FLOOD INSURANCE RATE MAP (FIRM) INFORMATION

- B1.a. NFIP Community Name: _____ B1.b. NFIP Community Identification Number: _____
B2. County Name: _____ B3. State: _____ B4. Map/Panel No.: _____ B5. Suffix: _____
B6. FIRM Index Date: _____ B7. FIRM Panel Effective/Revised Date: _____
B8. Flood Zone(s): _____ B9. Base Flood Elevation(s) (BFE) (Zone AO, use Base Flood Depth): _____
B10. Indicate the source of the BFE data or Base Flood Depth entered in Item B9:
 FIS FIRM Community Determined Other: _____
B11. Indicate elevation datum used for BFE in Item B9: NGVD 1929 NAVD 1988 Other/Source: _____
B12. Is the building located in a Coastal Barrier Resources System (CBRS) area or Otherwise Protected Area (OPA)? Yes No
Designation Date: _____ CBRS OPA
B13. Is the building located seaward of the Limit of Moderate Wave Action (LiMWA)? Yes No

SECTION C – BUILDING ELEVATION INFORMATION (SURVEY REQUIRED)

- C1. Building elevations are based on: Construction Drawings* Building Under Construction* Finished Construction
*A new Elevation Certificate will be required when construction of the building is complete.

Local Official's Name: Nicole Johnson, AICP, CFM

Title: Director of Planning & Development

Community Name: City of Pooler

Telephone: 912-748-7261, ext 306

Signature 

Date: 3/24/2025

Comments:

A5 has been corrected to be in the correct format and correct numbers.

MAYOR
Karen L. Williams

CITY MANAGER
Heath Lloyd

CITY ATTORNEY
Craig Call



CITY of POOLER
— GEORGIA —

CITY COUNCIL
Wesley Bashlor
Michael Carpenter
Aaron C. Higgins
Thomas Hutcherson
M. Shannon Valim
John M. Wilcher

Memo of Review for Correctness and Completion

The attached FEMA Elevation Certificate has been reviewed by this office.
The items noted below are not correct on the attached form and should read as entered on this page.

- Building Address must be entered
- You must clearly show what corrections are made
- Signature and date must be on form.

SECTION A – PROPERTY INFORMATION

A1. Building Owner's Name: _____

A2. Building Street Address (including Apt., Unit, Suite, and/or Bldg. No.) or P.O. Route and Box No.:

1, 3, 5, 7 Naples Lane

City: Pooler State: GA ZIP Code: 31322

A3. Property Description (e.g., Lot and Block Numbers or Legal Description) and/or Tax Parcel Number: _____

A4. Building Use (e.g., Residential, Non-Residential, Addition, Accessory, etc.): _____

A5. Latitude/Longitude: Lat. _____ Long. _____ Horizontal Datum: NAD 1927 NAD 1983 WGS 84

A6. Attach at least two and when possible four clear photographs (one for each side) of the building (see Form pages 7 and 8).

A7. Building Diagram Number: _____

A8. For a building with a crawlspace or enclosure(s):

a) Square footage of crawlspace or enclosure(s): _____ sq. ft.

b) Is there at least one permanent flood opening on two different sides of each enclosed area? Yes No N/A

c) Enter number of permanent flood openings in the crawlspace or enclosure(s) within 1.0 foot above adjacent grade:
Non-engineered flood openings: _____ Engineered flood openings: _____

d) Total net open area of non-engineered flood openings in A8.c: _____ sq. in.

e) Total rated area of engineered flood openings in A8.c (attach documentation – see Instructions): _____ sq. ft.

f) Sum of A8.d and A8.e rated area (if applicable – see Instructions): _____ sq. ft.

A9. For a building with an attached garage:

a) Square footage of attached garage: _____ sq. ft.

b) Is there at least one permanent flood opening on two different sides of the attached garage? Yes No N/A

c) Enter number of permanent flood openings in the attached garage within 1.0 foot above adjacent grade:
Non-engineered flood openings: _____ Engineered flood openings: _____

d) Total net open area of non-engineered flood openings in A9.c: _____ sq. in.

e) Total rated area of engineered flood openings in A9.c (attach documentation – see Instructions): _____ sq. ft.

f) Sum of A9.d and A9.e rated area (if applicable – see Instructions): _____ sq. ft.

SECTION B – FLOOD INSURANCE RATE MAP (FIRM) INFORMATION

- B1.a. NFIP Community Name: _____ B1.b. NFIP Community Identification Number: _____
B2. County Name: _____ B3. State: _____ B4. Map/Panel No.: _____ B5. Suffix: _____
B6. FIRM Index Date: _____ B7. FIRM Panel Effective/Revised Date: _____
B8. Flood Zone(s): _____ B9. Base Flood Elevation(s) (BFE) (Zone AO, use Base Flood Depth): _____
B10. Indicate the source of the BFE data or Base Flood Depth entered in Item B9:
 FIS FIRM Community Determined Other: _____
B11. Indicate elevation datum used for BFE in Item B9: NGVD 1929 NAVD 1988 Other/Source: _____
B12. Is the building located in a Coastal Barrier Resources System (CBRS) area or Otherwise Protected Area (OPA)? Yes No
Designation Date: _____ CBRS OPA
B13. Is the building located seaward of the Limit of Moderate Wave Action (LiMWA)? Yes No

SECTION C – BUILDING ELEVATION INFORMATION (SURVEY REQUIRED)

- C1. Building elevations are based on: Construction Drawings* Building Under Construction* Finished Construction
*A new Elevation Certificate will be required when construction of the building is complete.

Local Official's Name: Nicole Johnson, AICP, CFM

Title: Director of Planning & Development

Community Name: City of Pooler

Telephone: 912-748-7261, ext 306

Signature *Nicole Johnson*

Date: 10/2/2024

Comments:

G8 has been completed on the original EC, see attached.

ELEVATION CERTIFICATE

IMPORTANT: MUST FOLLOW THE INSTRUCTIONS ON INSTRUCTION PAGES 1-11

Copy all pages of this Elevation Certificate and all attachments for (1) community official, (2) insurance agent/company, and (3) building owner.

SECTION A – PROPERTY INFORMATION	FOR INSURANCE COMPANY USE
A1. Building Owner's Name: DREAMFINDERS HOMES, LLC _____	Policy Number: _____
A2. Building Street Address (including Apt., Unit, Suite, and/or Bldg. No.) or P.O. Route and Box No.: #1, 3, 5, 7 NAPLES LANE _____	Company NAIC Number: _____
City: POOLER _____ State: GA _____ ZIP Code: 31322 _____	
A3. Property Description (e.g., Lot and Block Numbers or Legal Description) and/or Tax Parcel Number: LOTS 15A THRU 15D, BENTON GROVE, PHASE 1 _____	
A4. Building Use (e.g., Residential, Non-Residential, Addition, Accessory, etc.): RESIDENTIAL _____	
A5. Latitude/Longitude: Lat 32° 07' 36.6" _____ Long. 81° 14' 50.9" _____ Horiz. Datum: <input type="checkbox"/> NAD 1927 <input checked="" type="checkbox"/> NAD 1983 <input type="checkbox"/> WGS 84	
A6. Attach at least two and when possible four clear color photographs (one for each side) of the building (see Form pages 7 and 8).	
A7. Building Diagram Number: 1A _____	
A8. For a building with a crawlspace or enclosure(s):	
a) Square footage of crawlspace or enclosure(s): N/A _____ sq. ft.	
b) Is there at least one permanent flood opening on two different sides of each enclosed area? <input type="checkbox"/> Yes <input type="checkbox"/> No <input checked="" type="checkbox"/> N/A	
c) Enter number of permanent flood openings in the crawlspace or enclosure(s) within 1.0 foot above adjacent grade: Non-engineered flood openings: N/A _____ Engineered flood openings: N/A _____	
d) Total net open area of non-engineered flood openings in A8.c: N/A _____ sq. in.	
e) Total rated area of engineered flood openings in A8.c (attach documentation – see Instructions): N/A _____ sq. ft.	
f) Sum of A8.d and A8.e rated area (if applicable – see Instructions): N/A _____ sq. ft.	
A9. For a building with an attached garage:	
a) Square footage of attached garage: 380 _____ sq. ft.	
b) Is there at least one permanent flood opening on two different sides of the attached garage? <input type="checkbox"/> Yes <input type="checkbox"/> No <input checked="" type="checkbox"/> N/A	
c) Enter number of permanent flood openings in the attached garage within 1.0 foot above adjacent grade: Non-engineered flood openings: N/A _____ Engineered flood openings: N/A _____	
d) Total net open area of non-engineered flood openings in A9.c: N/A _____ sq. in.	
e) Total rated area of engineered flood openings in A9.c (attach documentation – see Instructions): N/A _____ sq. ft.	
f) Sum of A9.d and A9.e rated area (if applicable – see Instructions): N/A _____ sq. ft.	
SECTION B – FLOOD INSURANCE RATE MAP (FIRM) INFORMATION	
B1.a. NFIP Community Name: CITY OF POOLER _____	B1.b. NFIP Community Identification Number: 130261 _____
County Name: CHATHAM _____	B3. State: GA _____ B4. Map/Panel No.: 13051C0038 _____ B5. Suffix: J _____
B6. FIRM Index Date: 08/16/2018 _____	B7. FIRM Panel Effective/Revised Date: 08/16/2018 _____
B8. Flood Zone(s): AE _____	B9. Base Flood Elevation(s) (BFE) (Zone AO, use Base Flood Depth): 17.3 _____
B10. Indicate the source of the BFE data or Base Flood Depth entered in Item B9: <input type="checkbox"/> FIS <input checked="" type="checkbox"/> FIRM <input type="checkbox"/> Community Determined <input type="checkbox"/> Other: _____	
B11. Indicate elevation datum used for BFE in Item B9: <input type="checkbox"/> NGVD 1929 <input checked="" type="checkbox"/> NAVD 1988 <input type="checkbox"/> Other/Source: _____	
B12. Is the building located in a Coastal Barrier Resources System (CBRS) area or Otherwise Protected Area (OPA)? <input type="checkbox"/> Yes <input checked="" type="checkbox"/> No Designation Date: _____ <input type="checkbox"/> CBRS <input type="checkbox"/> OPA	
B13. Is the building located seaward of the Limit of Moderate Wave Action (LIMWA)? <input type="checkbox"/> Yes <input checked="" type="checkbox"/> No	

ELEVATION CERTIFICATE

IMPORTANT: MUST FOLLOW THE INSTRUCTIONS ON INSTRUCTION PAGES 1-11

Building Street Address (including Apt., Unit, Suite, and/or Bldg. No.) or P.O. Route and Box No.: #1, 3, 5, 7 NAPLES LANE	FOR INSURANCE COMPANY USE
City: <u>POOLER</u> State: <u>GA</u> ZIP Code: <u>31322</u>	Policy Number: _____ Company NAIC Number: _____

SECTION C - BUILDING ELEVATION INFORMATION (SURVEY REQUIRED)

C1. Building elevations are based on: Construction Drawings* Building Under Construction* Finished Construction
 *A new Elevation Certificate will be required when construction of the building is complete.

C2. Elevations – Zones A1–A30, AE, AH, AO, A (with BFE), VE, V1–V30, V (with BFE), AR, AR/A, AR/AE, AR/A1–A30, AR/AH, AR/AO, A99. Complete Items C2.a–h below according to the Building Diagram specified in Item A7. In Puerto Rico only, enter meters.
 Benchmark Utilized: GPS RTK Vertical Datum: NAVD 88

Indicate elevation datum used for the elevations in items a) through h) below.
 NGVD 1929 NAVD 1988 Other: _____

Datum used for building elevations must be the same as that used for the BFE. Conversion factor used? Yes No
 If Yes, describe the source of the conversion factor in the Section D Comments area.

		Check the measurement used:
a) Top of bottom floor (including basement, crawlspace, or enclosure floor):	<u>21.8</u>	<input checked="" type="checkbox"/> feet <input type="checkbox"/> meters
b) Top of the next higher floor (see Instructions):	<u>33.0</u>	<input checked="" type="checkbox"/> feet <input type="checkbox"/> meters
c) Bottom of the lowest horizontal structural member (see Instructions):	<u>N/A</u>	<input checked="" type="checkbox"/> feet <input type="checkbox"/> meters
d) Attached garage (top of slab):	<u>21.3</u>	<input checked="" type="checkbox"/> feet <input type="checkbox"/> meters
e) Lowest elevation of Machinery and Equipment (M&E) servicing the building (describe type of M&E and location in Section D Comments area):	<u>21.4</u>	<input checked="" type="checkbox"/> feet <input type="checkbox"/> meters
f) Lowest Adjacent Grade (LAG) next to building: <input checked="" type="checkbox"/> Natural <input type="checkbox"/> Finished	<u>21.0</u>	<input checked="" type="checkbox"/> feet <input type="checkbox"/> meters
g) Highest Adjacent Grade (HAG) next to building: <input checked="" type="checkbox"/> Natural <input type="checkbox"/> Finished	<u>21.4</u>	<input checked="" type="checkbox"/> feet <input type="checkbox"/> meters
h) Finished LAG at lowest elevation of attached deck or stairs, including structural support:	<u>21.6</u>	<input checked="" type="checkbox"/> feet <input type="checkbox"/> meters

SECTION D - SURVEYOR, ENGINEER, OR ARCHITECT CERTIFICATION

This certification is to be signed and sealed by a land surveyor, engineer, or architect authorized by state law to certify elevation information. I certify that the information on this Certificate represents my best efforts to interpret the data available. I understand that any false statement may be punishable by fine or imprisonment under 18 U.S. Code, Section 1001.

Were latitude and longitude in Section A provided by a licensed land surveyor? Yes No

Check here if attachments and describe in the Comments area.

Certifier's Name: ROBERT L. ARRINGTON, PLS License Number: GA LS 003245

Title: LAND SURVEYOR


Company Name: RLA ASSOCIATES, PA

Address: 785 KING GEORGE BLVD., STE 203

City: SAVANNAH State: GA ZIP Code: 31419

Telephone: 8438799091 Ext.: _____ Email: rob@rlapis.com

Signature: *Robert L. Arrington* Date: 11/20/2023



Place Seal Here

Copy all pages of this Elevation Certificate and all attachments for (1) community official, (2) insurance agent/company, and (3) building owner.

Comments (including source of conversion factor in C2; type of equipment and location per C2.e; and description of any attachments):

C2e IS A/C

ELEVATION CERTIFICATE

IMPORTANT: MUST FOLLOW THE INSTRUCTIONS ON INSTRUCTION PAGES 1-11

Building Street Address (including Apt., Unit, Suite, and/or Bldg. No.) or P.O. Route and Box No.: #1, 3, 5, 7 NAPLES LANE	FOR INSURANCE COMPANY USE
City: POOLER State: GA ZIP Code: 31322	Policy Number: _____ Company NAIC Number: _____

**SECTION E – BUILDING MEASUREMENT INFORMATION (SURVEY NOT REQUIRED)
FOR ZONE AO, ZONE AR/AO, AND ZONE A (WITHOUT BFE)**

For Zones AO, AR/AO, and A (without BFE), complete Items E1–E5. For Items E1–E4, use natural grade, if available. If the Certificate is intended to support a Letter-of-Map Change request, complete Sections A, B, and C. Check the measurement used. In Puerto Rico only, enter meters.

Building measurements are based on: Construction Drawings* Building Under Construction* Finished Construction
 *A new Elevation Certificate will be required when construction of the building is complete.

E1. Provide measurements (C.2.a in applicable Building Diagram) for the following and check the appropriate boxes to show whether the measurement is above or below the natural HAG and the LAG.

a) Top of bottom floor (including basement, crawlspace, or enclosure) is: _____ feet meters above or below the HAG.

b) Top of bottom floor (including basement, crawlspace, or enclosure) is: _____ feet meters above or below the LAG.

E2. For Building Diagrams 6–9 with permanent flood openings provided in Section A Items 8 and/or 9 (see pages 1–2 of Instructions), the next higher floor (C2.b in applicable Building Diagram) of the building is: _____ feet meters above or below the HAG.

E3. Attached garage (top of slab) is: _____ feet meters above or below the HAG.

E4. Top of platform of machinery and/or equipment servicing the building is: _____ feet meters above or below the HAG.

E5. Zone AO only: If no flood depth number is available, is the top of the bottom floor elevated in accordance with the community's floodplain management ordinance? Yes No Unknown The local official must certify this information in Section G.

SECTION F – PROPERTY OWNER (OR OWNER'S AUTHORIZED REPRESENTATIVE) CERTIFICATION

The property owner or owner's authorized representative who completes Sections A, B, and E for Zone A (without BFE) or Zone AO must sign here. *The statements in Sections A, B, and E are correct to the best of my knowledge*

Check here if attachments and describe in the Comments area.

Property Owner or Owner's Authorized Representative Name: _____

Address: _____

City: _____ State: _____ ZIP Code: _____

Telephone: _____ Ext.: _____ Email: _____

Signature: _____ Date: _____

Comments: _____

ELEVATION CERTIFICATE

IMPORTANT: MUST FOLLOW THE INSTRUCTIONS ON INSTRUCTION PAGES 1-11

Building Street Address (including Apt., Unit, Suite, and/or Bldg. No.) or P.O. Route and Box No.:
 #1, 3, 5, 7 NAPLES LANE

FOR INSURANCE COMPANY USE

City: POOLER State: GA ZIP Code: 31322

Policy Number: _____
 Company NAIC Number: _____

SECTION G – COMMUNITY INFORMATION (RECOMMENDED FOR COMMUNITY OFFICIAL COMPLETION)

The local official who is authorized by law or ordinance to administer the community's floodplain management ordinance can complete Section A, B, C, E, G, or H of this Elevation Certificate. Complete the applicable item(s) and sign below when:

- G1. The information in Section C was taken from other documentation that has been signed and sealed by a licensed surveyor, engineer, or architect who is authorized by state law to certify elevation information. (Indicate the source and date of the elevation data in the Comments area below.)
- G2.a. A local official completed Section E for a building located in Zone A (without a BFE), Zone AO, or Zone AR/AO, or when item E5 is completed for a building located in Zone AO.
- G2.b. A local official completed Section H for insurance purposes.
- G3. In the Comments area of Section G, the local official describes specific corrections to the information in Sections A, B, E and H.
- G4. The following information (Items G5–G11) is provided for community floodplain management purposes.
- G5. Permit Number: _____ G6. Date Permit Issued: _____
- G7. Date Certificate of Compliance/Occupancy Issued: _____
- G8. This permit has been issued for: New Construction Substantial Improvement
- G9.a. Elevation of as-built lowest floor (including basement) of the building: _____ feet meters Datum: _____
- G9.b. Elevation of bottom of as-built lowest horizontal structural member: _____ feet meters Datum: _____
- G10.a. BFE (or depth in Zone AO) of flooding at the building site: _____ feet meters Datum: _____
- G10.b. Community's minimum elevation (or depth in Zone AO) requirement for the lowest floor or lowest horizontal structural member: _____ feet meters Datum: _____
- G11. Variance issued? Yes No If yes, attach documentation and describe in the Comments area.

The local official who provides information in Section G must sign here. I have completed the information in Section G and certify that it is correct to the best of my knowledge. If applicable, I have also provided specific corrections in the Comments area of this section.

Local Official's Name: Nicole Dixon AICP, CFM Title: Director of Planning & Development
 NFIP Community Name: City of Pooler
 Telephone: 912-748-7261 Ext.: 306 Email: ndixon@pooler-ga.gov
 Address: 100 SW Hwy 80
 City: Pooler State: GA ZIP Code: 31322
 Signature: Nicole Dixon Date: 11/21/23

Comments (including type of equipment and location, per C2.e; description of any attachments; and corrections to specific information in Sections A, B, D, E, or H):

ELEVATION CERTIFICATE

IMPORTANT: MUST FOLLOW THE INSTRUCTIONS ON INSTRUCTION PAGES 1-11

Building Street Address (including Apt, Unit, Suite, and/or Bldg. No.) or P.O. Route and Box No.: #1, 3, 5, 7 NAPLES LANE	FOR INSURANCE COMPANY USE
City: <u>POOLER</u> State: <u>GA</u> ZIP Code: <u>31322</u>	Policy Number: _____ Company NAIC Number: _____

SECTION H – BUILDING'S FIRST FLOOR HEIGHT INFORMATION FOR ALL ZONES (SURVEY NOT REQUIRED) (FOR INSURANCE PURPOSES ONLY)

The property owner, owner's authorized representative, or local floodplain management official may complete Section H for all flood zones to determine the building's first floor height for insurance purposes. Sections A, B, and I must also be completed. Enter heights to the nearest tenth of a foot (nearest tenth of a meter in Puerto Rico). *Reference the Foundation Type Diagrams (at the end of Section H Instructions) and the appropriate Building Diagrams (at the end of Section I Instructions) to complete this section.*

H1. Provide the height of the top of the floor (as indicated in Foundation Type Diagrams) above the Lowest Adjacent Grade (LAG):

a) For Building Diagrams 1A, 1B, 3, and 5-8. Top of bottom _____ feet meters above the LAG floor (include above-grade floors only for buildings with crawlspaces or enclosure floors) is:

b) For Building Diagrams 2A, 2B, 4, and 6-9. Top of next higher floor (i.e., the floor above basement, crawlspace, or enclosure floor) is: _____ feet meters above the LAG

H2. Is all Machinery and Equipment servicing the building (as listed in Item H2 instructions) elevated to or above the floor indicated by the H2 arrow (shown in the Foundation Type Diagrams at end of Section H instructions) for the appropriate Building Diagram?
 Yes No

SECTION I – PROPERTY OWNER (OR OWNER'S AUTHORIZED REPRESENTATIVE) CERTIFICATION

The property owner or owner's authorized representative who completes Sections A, B, and H must sign here. *The statements in Sections A, B, and H are correct to the best of my knowledge. Note: If the local floodplain management official completed Section H, they should indicate in Item G2.b and sign Section G.*

Check here if attachments are provided (including required photos) and describe each attachment in the Comments area.

Property Owner or Owner's Authorized Representative Name: _____

Address: _____

City: _____ State: _____ ZIP Code: _____

Telephone: _____ Ext: _____ Email: _____

Signature: _____ Date: _____

Comments:

Form Instructions

ELEVATION CERTIFICATE
IMPORTANT: MUST FOLLOW THE INSTRUCTIONS ON INSTRUCTION PAGES 1-11
BUILDING PHOTOGRAPHS
See Instructions for Item A6.

Building Street Address (including Apt., Unit, Suite, and/or Bldg. No.) or P.O. Route and Box No.:
#1, 3, 5, 7 NAPLES LANE

City: POOLER State: GA ZIP Code: 31322

FOR INSURANCE COMPANY USE

Policy Number: _____

Company NAIC Number: _____

Instructions: Insert below at least two and when possible four photographs showing each side of the building (for example, may only be able to take front and back pictures of townhouses/rowhouses). Identify all photographs with the date taken and "Front View," "Rear View," "Right Side View," or "Left Side View." Photographs must show the foundation. When flood openings are present, include at least one close-up photograph of representative flood openings or vents, as indicated in Sections A8 and A9.



Photo One Caption: FRONT LEFT VIEW 11/20/2023

Clear Photo One



Photo Two Caption: REAR RIGHT VIEW 11/20/2023

Clear Photo Two

Form Instructions

ELEVATION CERTIFICATE
IMPORTANT: MUST FOLLOW THE INSTRUCTIONS ON INSTRUCTION PAGES 1-11
BUILDING PHOTOGRAPHS
Continuation Page

Building Street Address (including Apt., Unit, Suite, and/or Bldg. No.) or P.O. Route and Box No.: #1, 3, 5, 7 NAPLES LANE	FOR INSURANCE COMPANY USE
City: POOLER State: GA ZIP Code: 31322	Policy Number: _____
	Company NAIC Number: _____

Insert the third and fourth photographs below. Identify all photographs with the date taken and "Front View," "Rear View," "Right Side View," or "Left Side View." When flood openings are present, include at least one close-up photograph of representative flood openings or vents; as indicated in Sections A8 and A9.




Photo Three

Photo Three Caption: Clear Photo Three




Photo Four

Photo Four Caption: Clear Photo Four